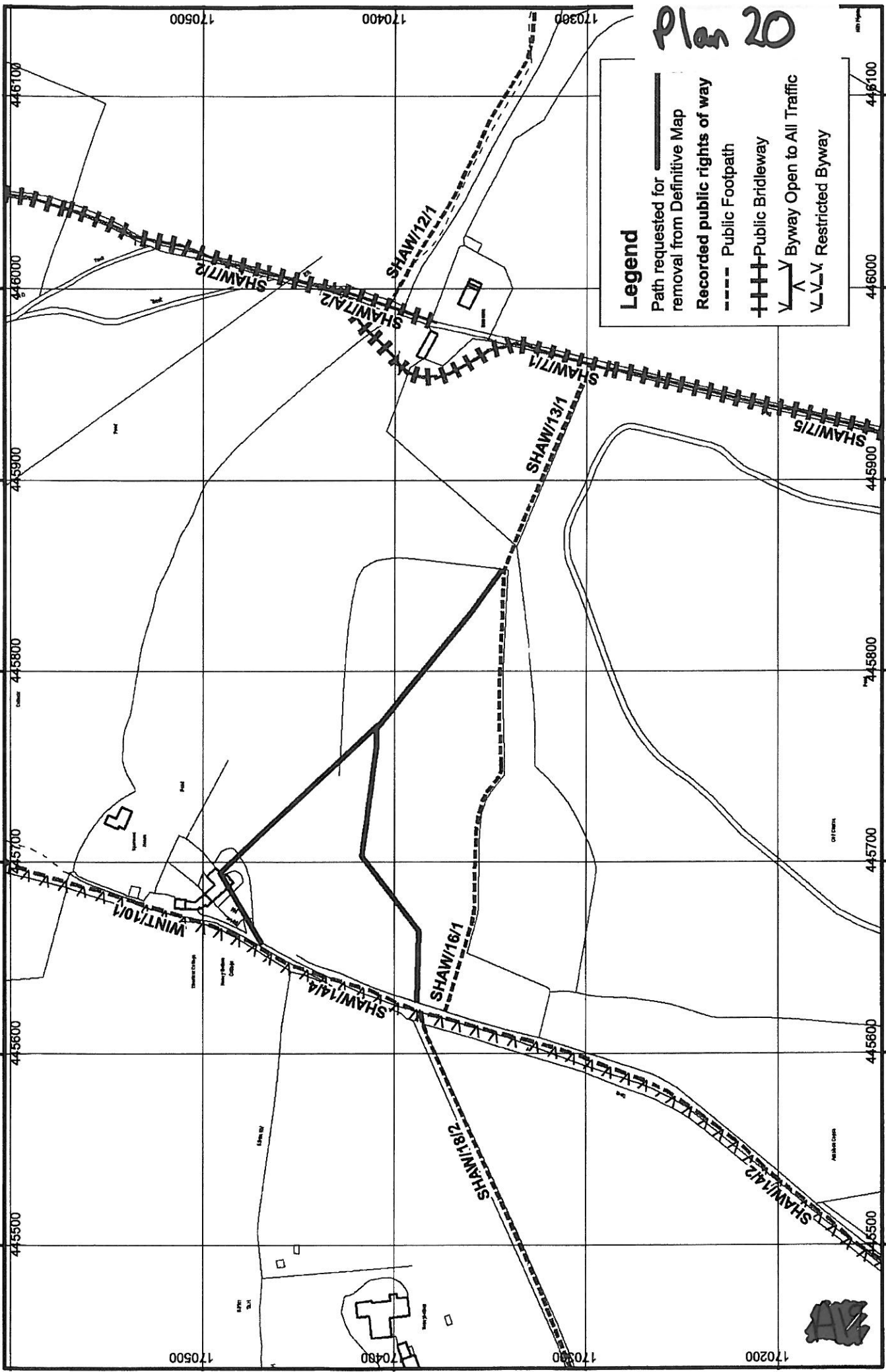
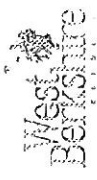


Application to remove paths from Definitive Map - Honeybottom

11/03/2009

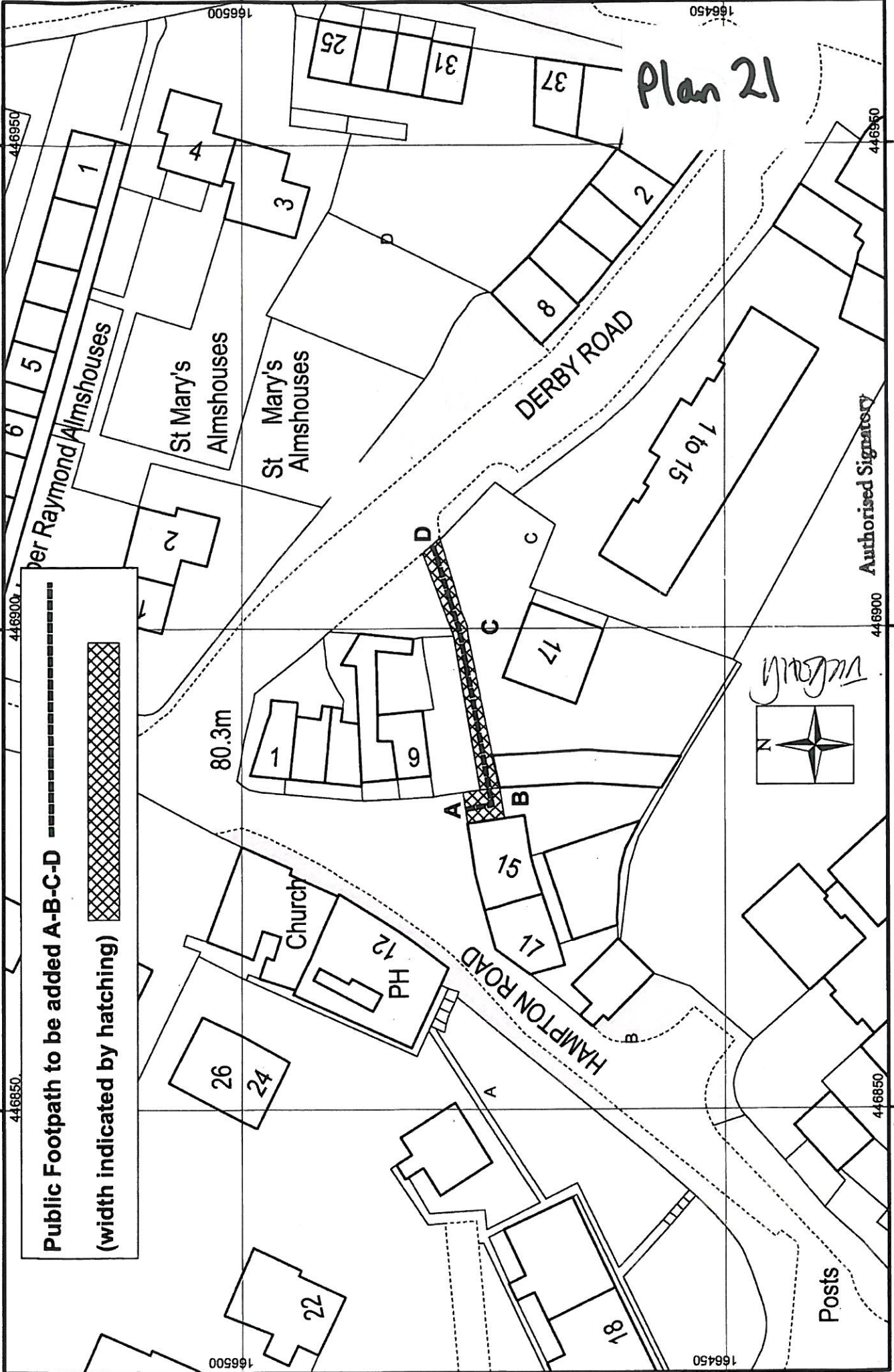
1:2500



Plan 20

Legend

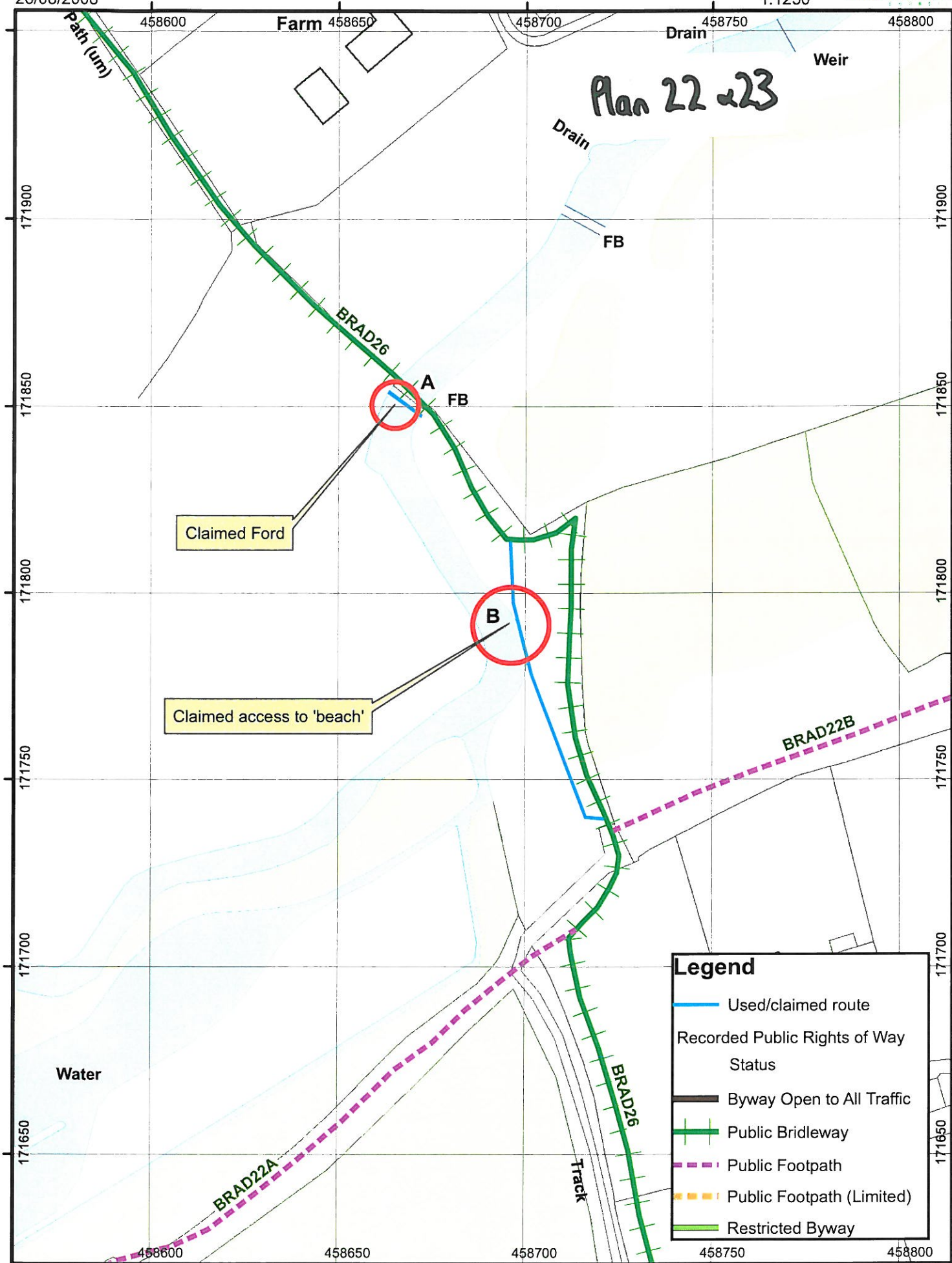
- Path requested for removal from Definitive Map
- Recorded public rights of way
- Public Footpath
- Public Bridleway
- Byway Open to All Traffic
- Restricted Byway



Public Bridleway Bradfield 26 - claimed public rights of way

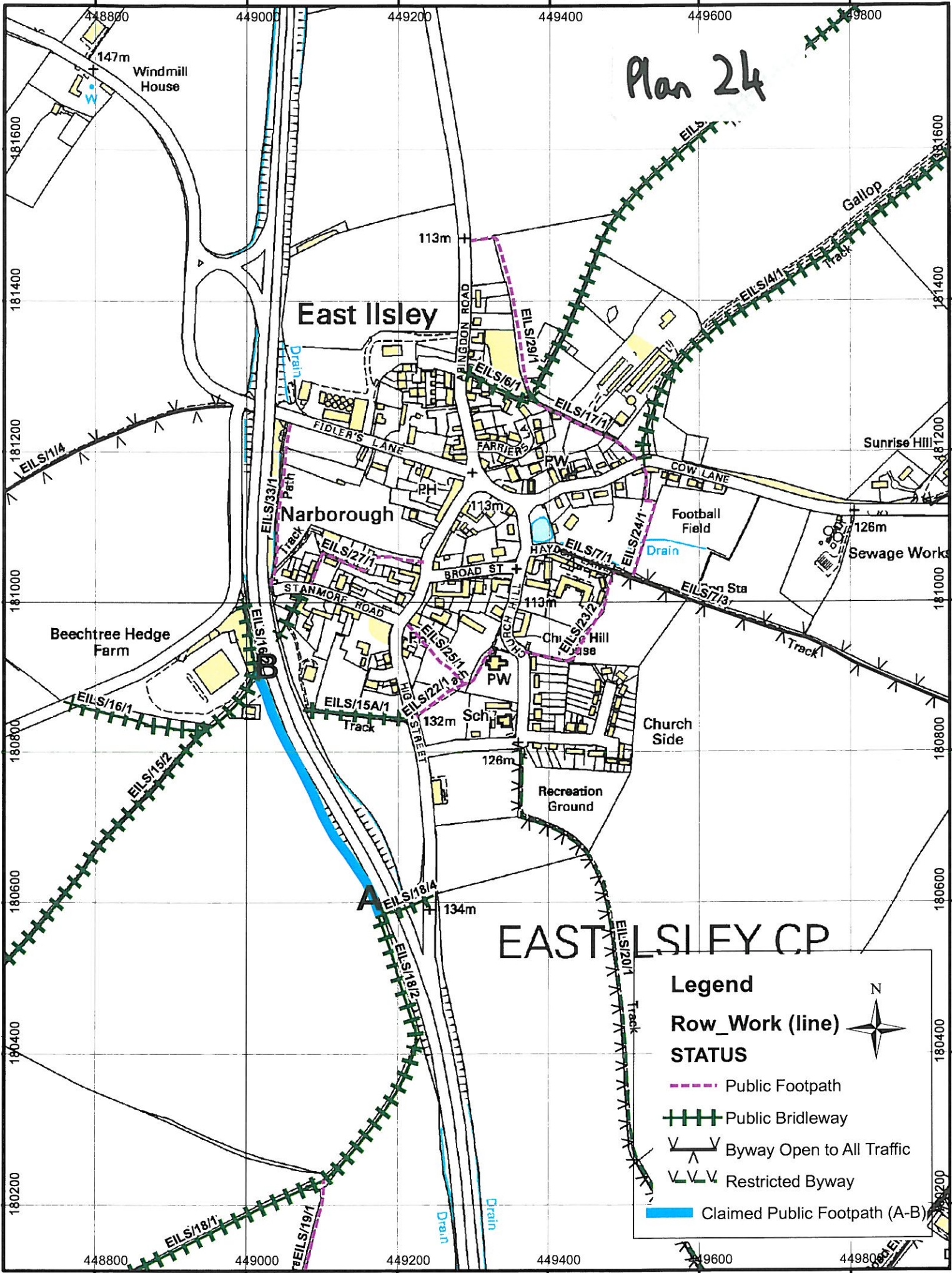
26/08/2008

1:1250



Claimed Public Bridleway - Stanmore Road, Easy Isley

Plan 24



Legend

Row_Work (line)
STATUS

-  Public Footpath
-  Public Bridleway
-  Byway Open to All Traffic
-  Restricted Byway
-  Claimed Public Footpath (A-B)

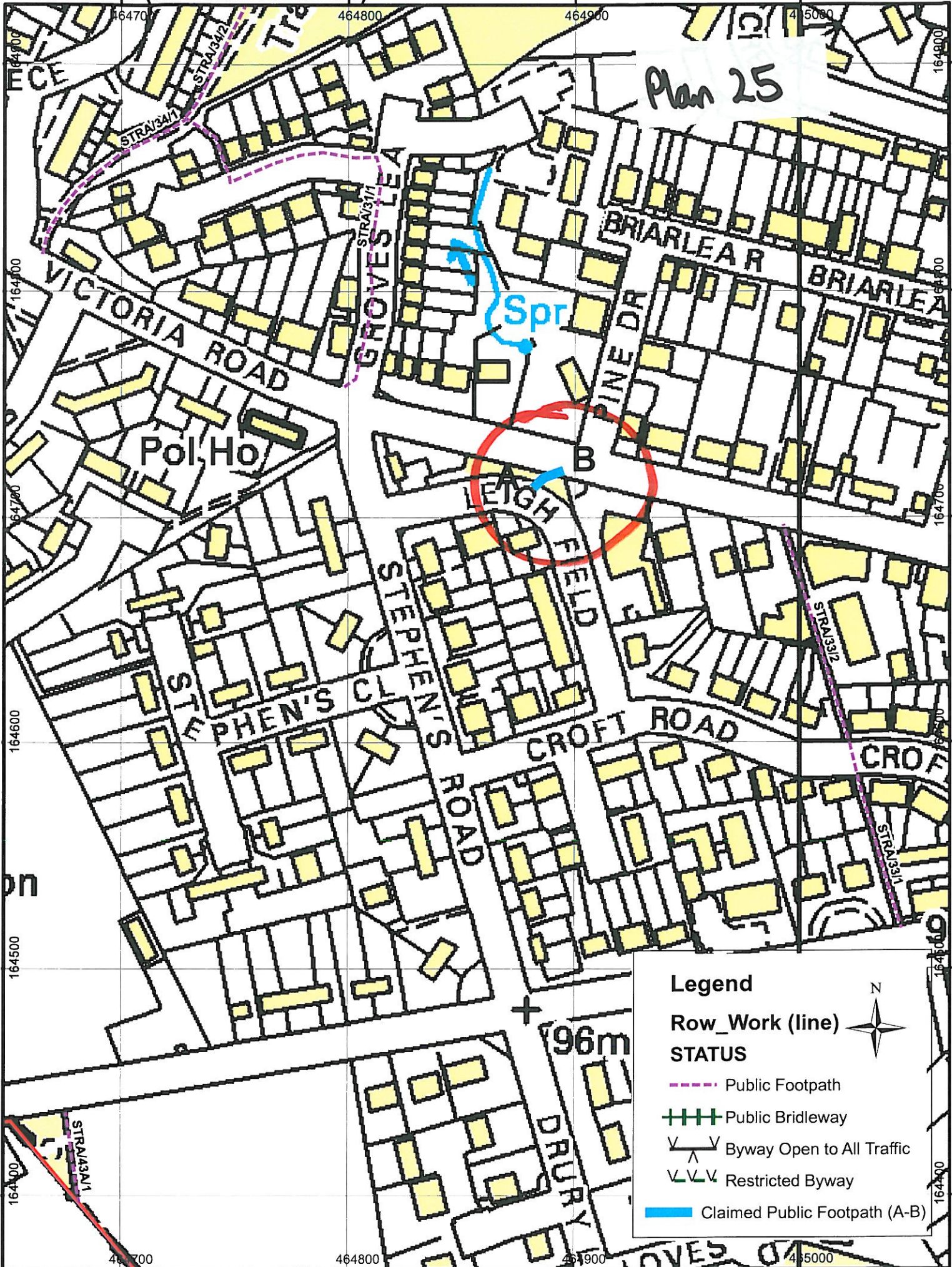


Claimed Public Footpath - Leighfield to Victoria Road, Mortimer (Stratfield Mortimer)

27/09/2012



1:2000



Claimed public bridleway through Carbins Wood, Bucklebury (A-B)

