










- LEGEND:-**
-  TREES TO BE RETAINED
  -  INDICATIVE PROPOSED PLANTING
  -  TREES TO BE REMOVED
  -  EXISTING BUILDING(S) TO BE DEMOLISHED
  -  EXISTING LEVELS
  -  PROPOSED LEVELS
  -  APPROXIMATE FINISHED FLOOR LEVEL
  -  TREE ROOT PROTECTION AREA
  -  LOCKABLE CYCLE SHED

REV.	DATE	REVISIONS:	REV.	DATE	REVISIONS:

© COPYRIGHT EXISTS ON THE DESIGNS AND INFORMATION SHOWN ON THIS DRAWING  
 This drawing may be scaled or cross referenced to the scale bar for planning application purposes only. Do not scale for any other purpose. Use figured dimensions only. Subject to site survey and all necessary consents. All dimensions to be checked by user and any discrepancies, errors or omissions to be reported to Twenty20 Architecture Ltd before work commences. This drawing is to be read in conjunction with all other relevant materials.

<b>CLIENT:</b>	TA FISHER & SONS LTD	<b>PROJECT:</b>	LAND REAR OF THE HOLLIES, READING ROAD, BURGHFIELD COMMON
<b>SCALE:</b>	1:500 (A2 ORIGINAL)	<b>DRAWING:</b>	COLOUR SITE LAYOUT
<b>DRAWN:</b>		<b>DRAWING NO.:</b>	01
<b>DATE:</b>	JAN 22	<b>REVISION:</b>	
		<b>JOB NO.:</b>	2021 / P0162

**TWENTY-20**  
 Architecture  
 Technical  
 Vision

+44 (0) 1344 513514  
 admin@2020architecture.co.uk  
 www.2020architecture.co.uk  
 Old Boundary House, London Road, Sunningdale, Berkshire, SL5 0DJ